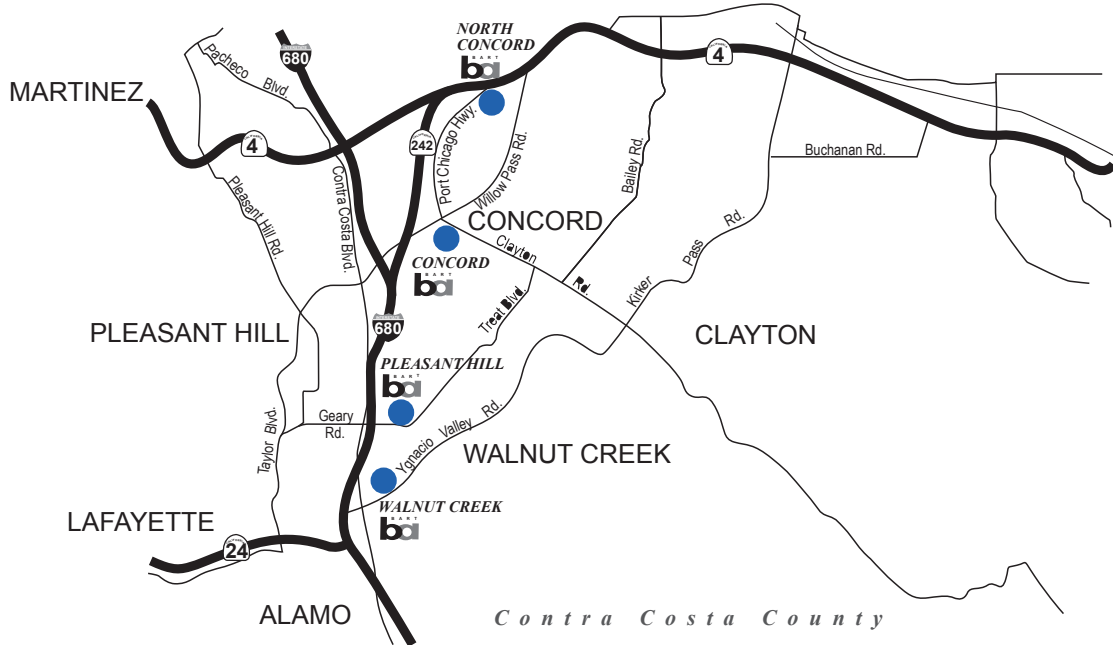




Comprehensive Wayfinding System for Central County BART Stations





Project Number

10001-03

Project Sponsor

Bay Area Rapid Transit District (BART)

Project Type

-  Transit
- Highway
- Local Streets
- Major Arterial
-  Bike/Pedestrian
- Other

Project Scope

Create and implement a cohesive, integrated wayfinding system for central county BART stations.

Funding Sources (\$ in million)

Total	3.5
Measure J Transportation Sales Tax ¹	3.5

¹Measure J funds shown in escalated dollars. Actual commitment is in 2004 dollars as shown in Appendix A.

Comprehensive Wayfinding System for Central County BART Stations (cont.)

Need/Purpose

The project develops a more efficient and real-time information system that links transit with pedestrian/bicycle/auto destinations based on users needs for safety and reliability. It will implement a wayfinding system that encompasses station interior; station area, including parking garages; surrounding City streets and freeways.

The purpose of the project is to improve orientation, wayfinding and ease of station use for customers traveling to, from and through the facilities; facilitate connections with the other transit, bicycle and pedestrian facilities; and encourage new ridership by making services accessible and convenient.

Project Location



Possible Segmentation

Improvements can be phased by station.

Issues

None

Current Status

Prototype designs and signage standards for real time transit information, kiosks and directional signage within the station area has been completed. A signage/wayfinding program underway at Pleasant Hill BART and the remaining three stations will commence by summer 2011, following the engagement of a contractor.

Project Schedule

