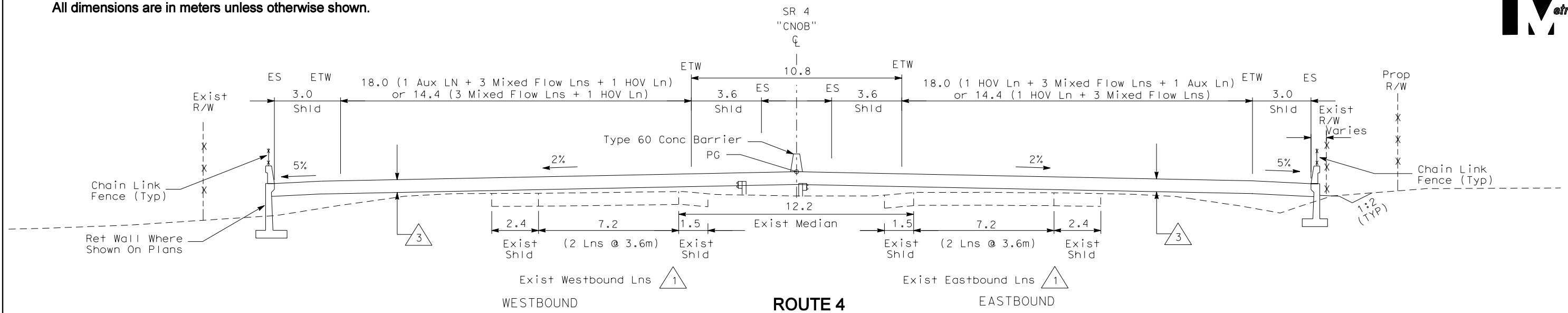



All dimensions are in meters unless otherwise shown.



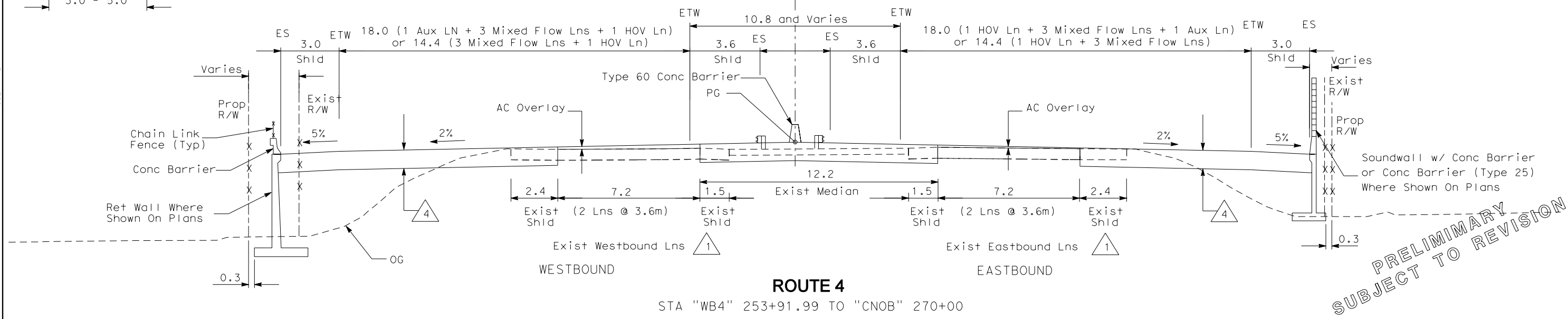
ROUTE 4

STA "CNOB" 270+00 TO 281+00



ROUTE 4

FROM STA "CNOB" 258+40 TO 270+00



ROUTE 4

STA "WB4" 253+91.99 TO "CNOB" 270+00

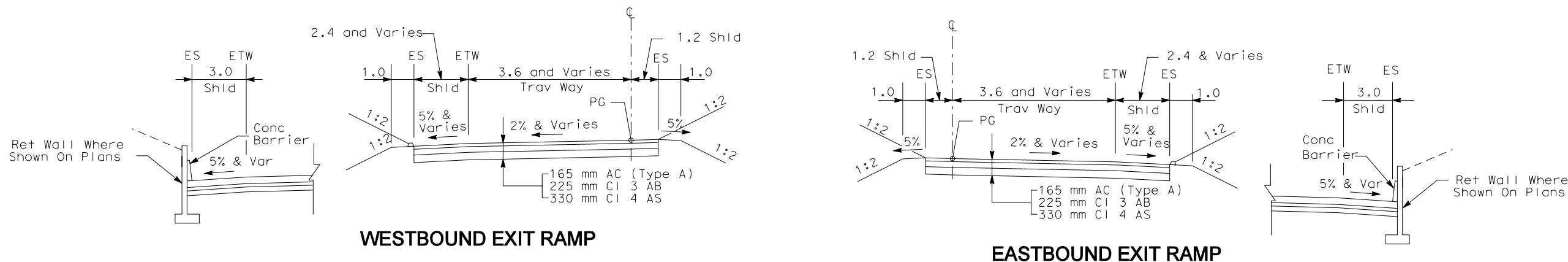
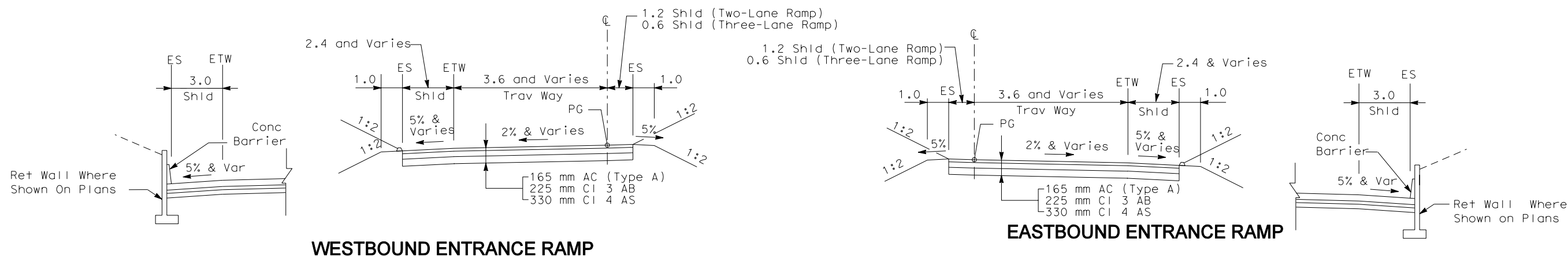
PRELIMINARY
SUBJECT TO REVISION



SCALE: NONE

Figure C - Sheet 1 of 2
STATE ROUTE 4 (EAST) WIDENING PROJECT:
LOVERIDGE ROAD TO STATE ROUTE 160
BUILD ALTERNATIVE TYPICAL SECTION

All dimensions are in meters unless otherwise shown.



PRELIMINARY
SUBJECT TO REVISION



SCALE: NONE

Figure C - Sheet 2 of 2
STATE ROUTE 4 (EAST) WIDENING PROJECT:
LOVERIDGE ROAD TO STATE ROUTE 160
BUILD ALTERNATIVE TYPICAL SECTION

PENTABLE = \$PEN\$

USERNAME = \$USER\$

DGN FILE = \$FILE\$

DATE PLOTTED = \$DATE\$ TIME PLOTTED = \$TIME\$